


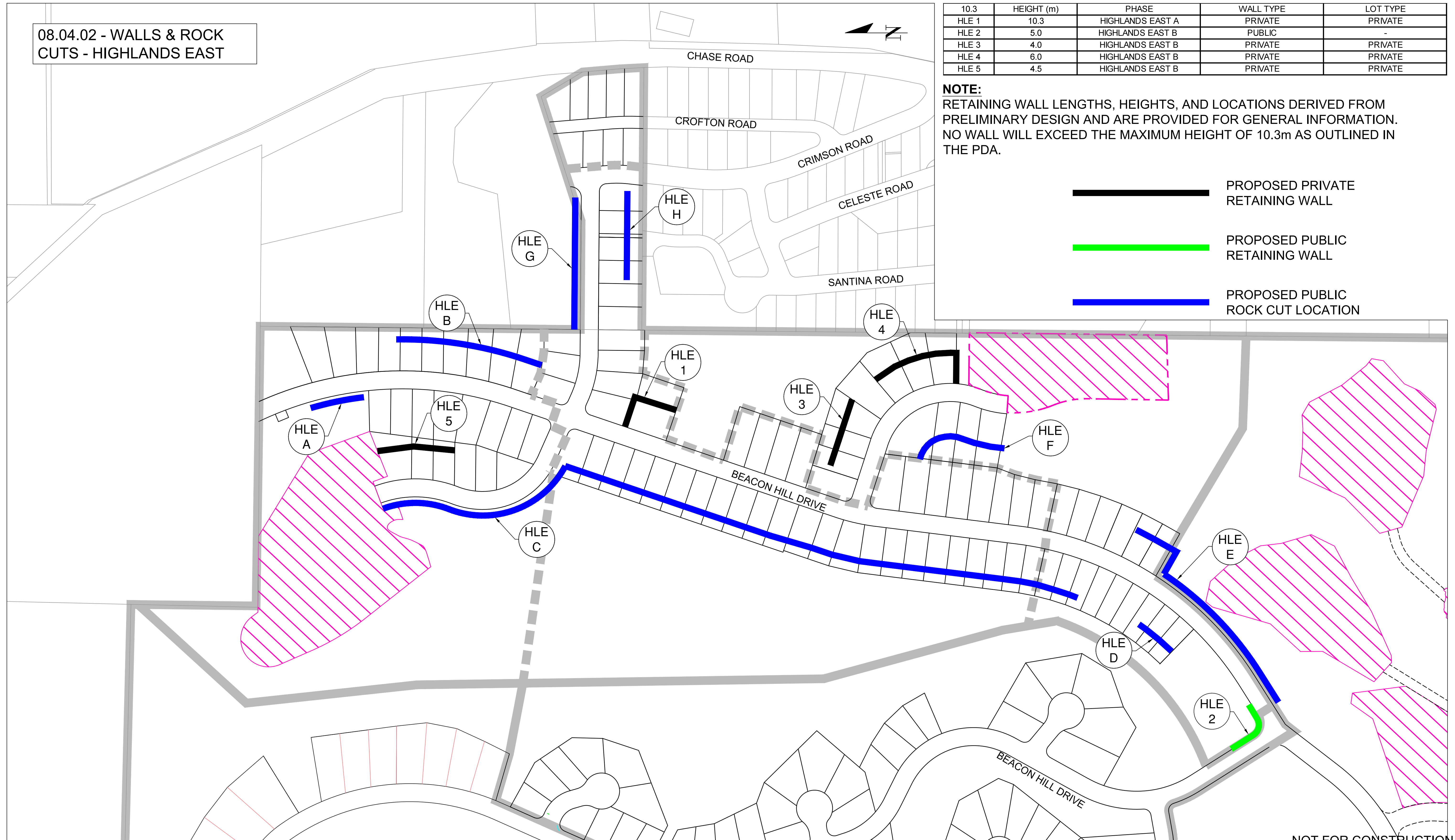


08.04.02 - WALLS & ROCK CUTS - HIGHLANDS EAST

10.3	HEIGHT (m)	PHASE	WALL TYPE	LOT TYPE
HLE 1	10.3	HIGHLANDS EAST A	PRIVATE	PRIVATE
HLE 2	5.0	HIGHLANDS EAST B	PUBLIC	-
HLE 3	4.0	HIGHLANDS EAST B	PRIVATE	PRIVATE
HLE 4	6.0	HIGHLANDS EAST B	PRIVATE	PRIVATE
HLE 5	4.5	HIGHLANDS EAST B	PRIVATE	PRIVATE

NOTE:
RETAINING WALL LENGTHS, HEIGHTS, AND LOCATIONS DERIVED FROM PRELIMINARY DESIGN AND ARE PROVIDED FOR GENERAL INFORMATION. NO WALL WILL EXCEED THE MAXIMUM HEIGHT OF 10.3m AS OUTLINED IN THE PDA.

-  PROPOSED PRIVATE RETAINING WALL
-  PROPOSED PUBLIC RETAINING WALL
-  PROPOSED PUBLIC ROCK CUT LOCATION



NOT FOR CONSTRUCTION

PLOT DATE: January 16, 2026 E:\1 - Projects\4019 - Lakestone MP\4019-4 - Drawings\4019-4-1 - Current Drawings\Civil\3 - PRDD1 - PDAPROD-HLE WALLS.dwg



NO	DATE	ISSUE/REVISION	BY	APPROVED	CHECKED	SEAL
1	26/01/16	PDA-PRESENTATION TO MAYOR & COUNCIL	JP	JP	JP	

BASE FERGUSON LAND SURVEY & GEOMATICS LTD.	DESIGN AR
DESIGN AR	ENG. OF RECORD JP
SCALE = 1:1500	
PERMIT TO PRACTICE:1003604	

DISTRICT OF LAKE COUNTRY
WALLS & ROCK CUTS - HIGHLANDS EAST
PHASED DEVELOPMENT AGREEMENT
LAKESTONE MASTER PLANNED COMMUNITY

DISTRICT DEPT. INFRASTRUCTURE	
DISTRICT FILE NO. 4019	
PROJECT DRAWING NO. 08.04.02	REV NO. 1
DISTRICT RECORD NO.	SHEET NUMBER 22 OF 22