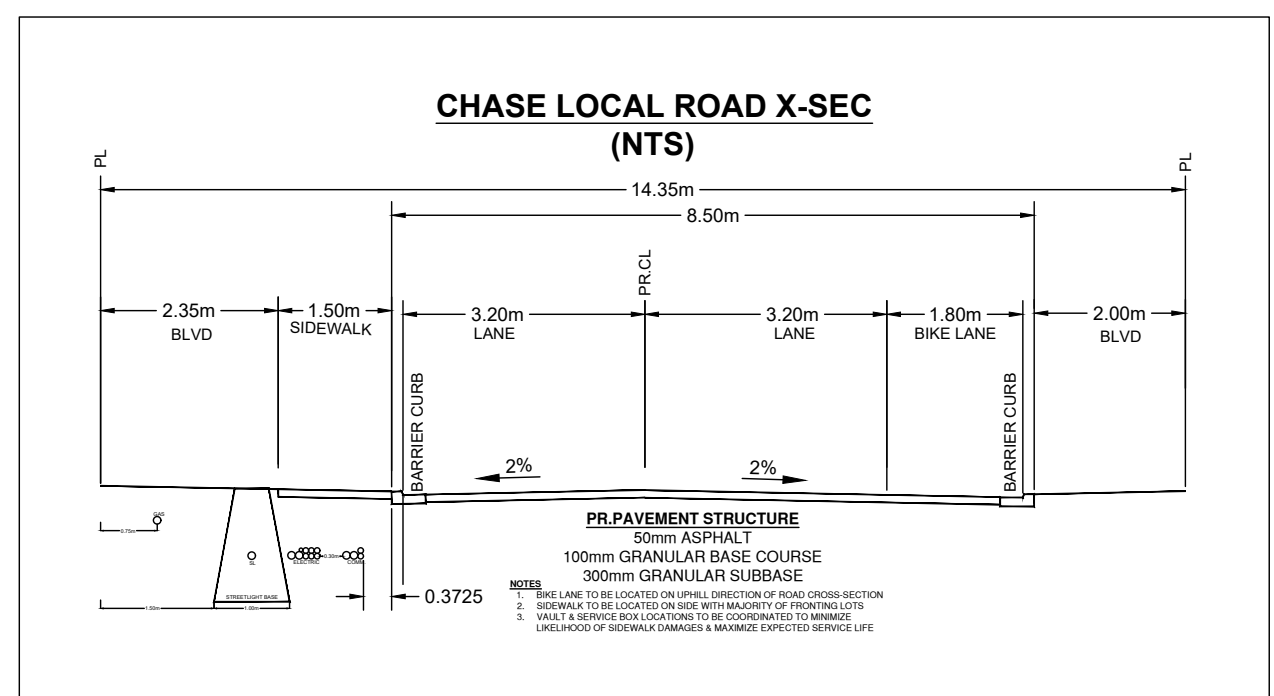
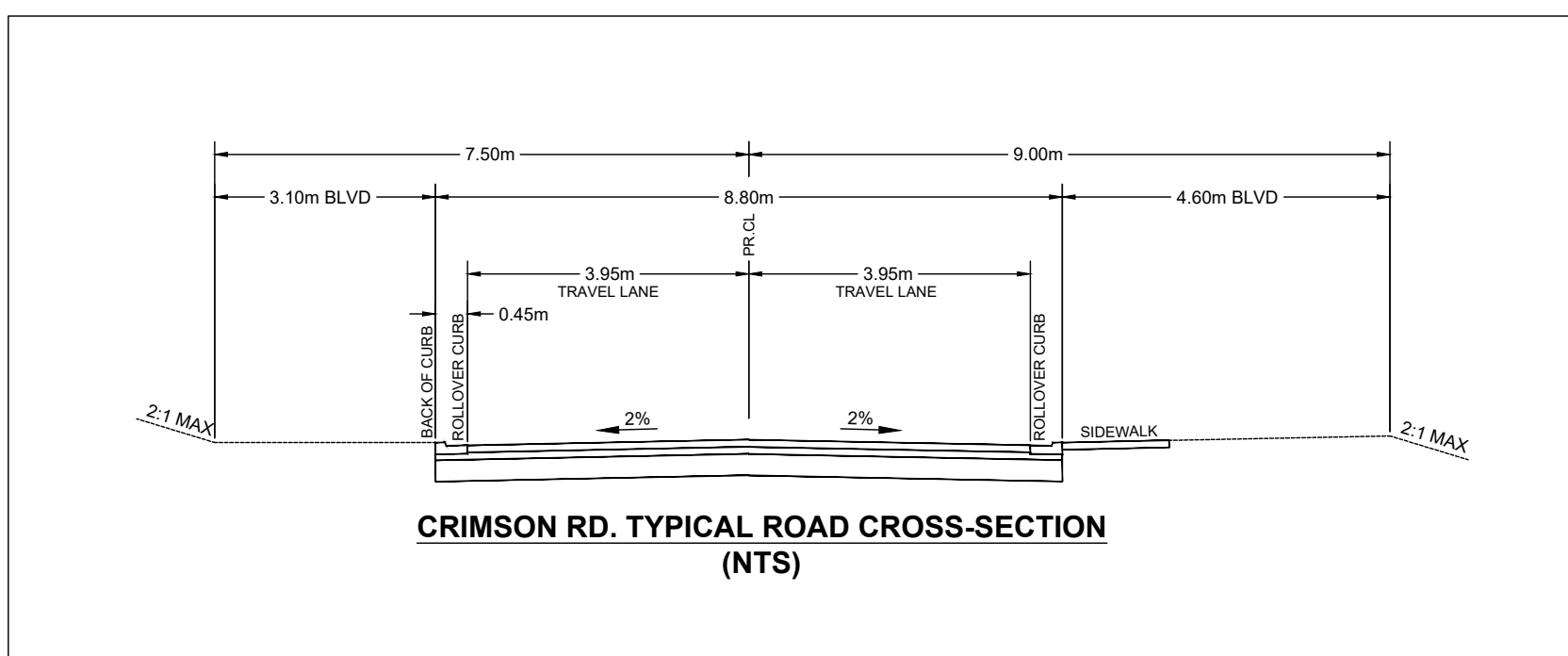
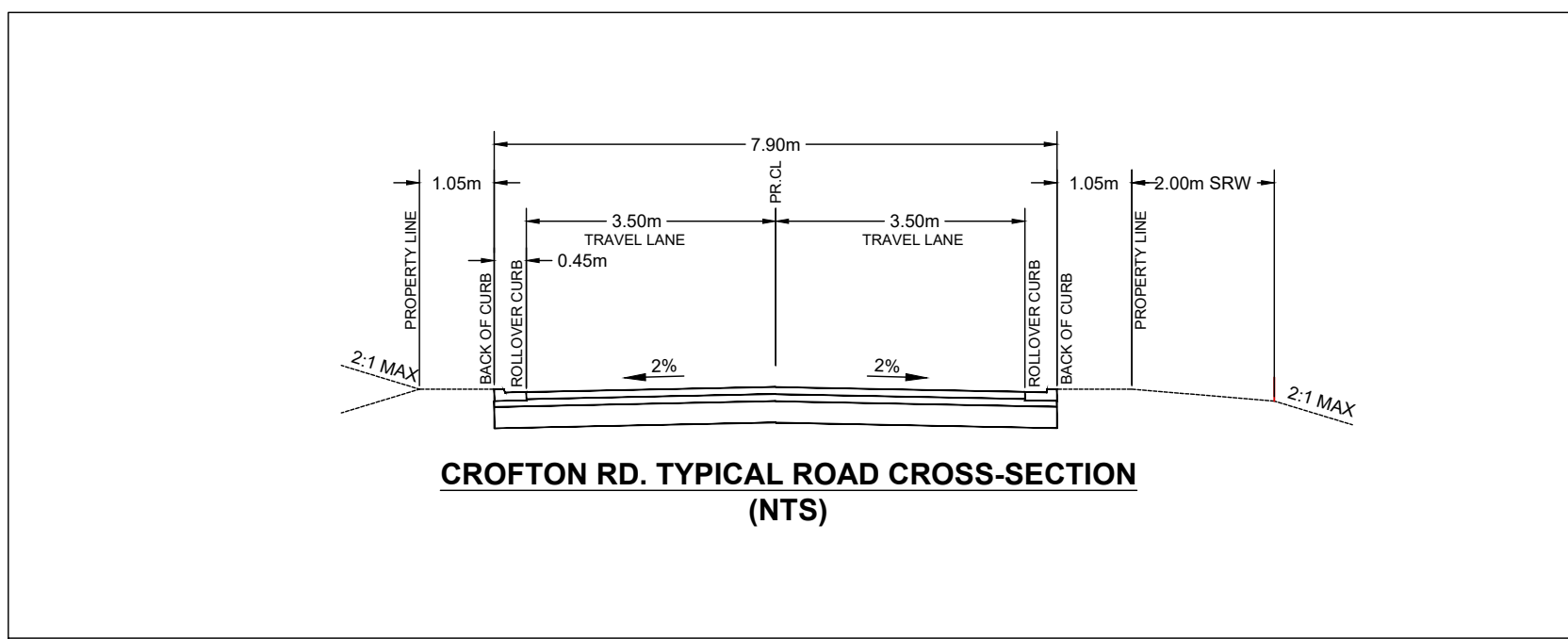
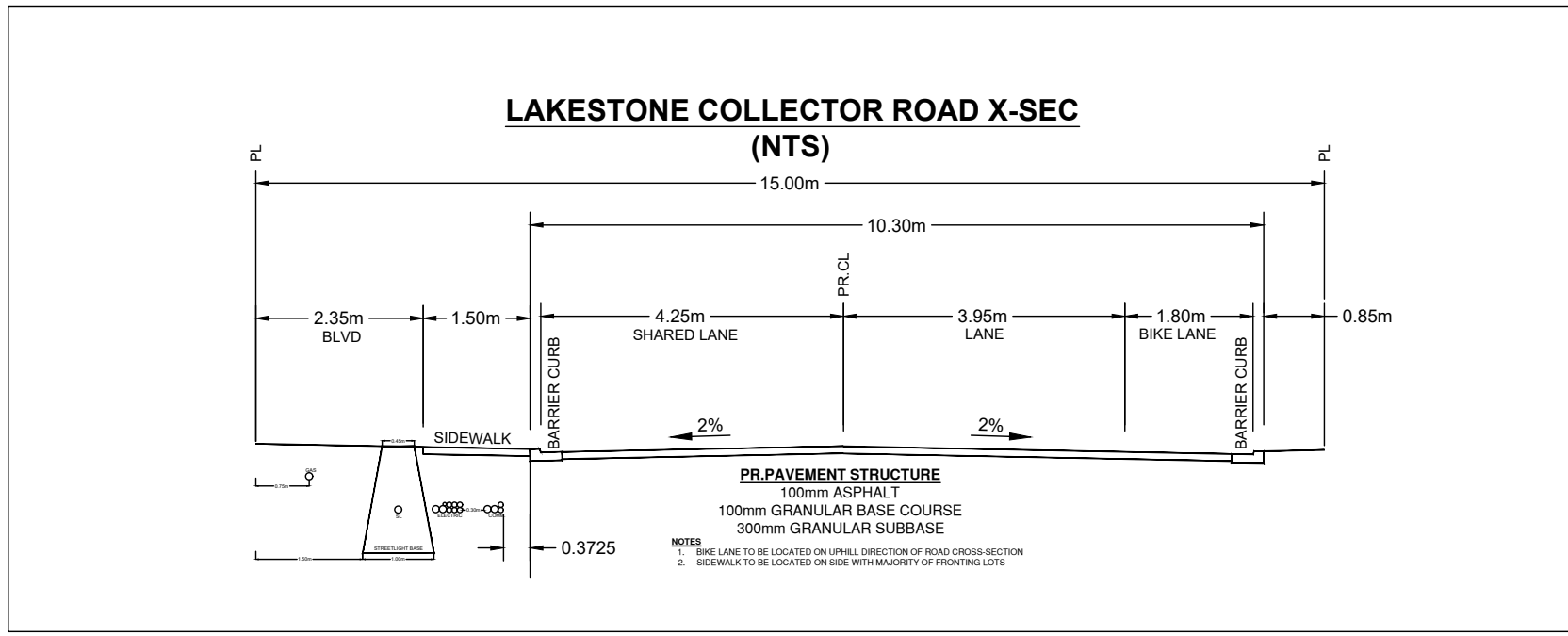
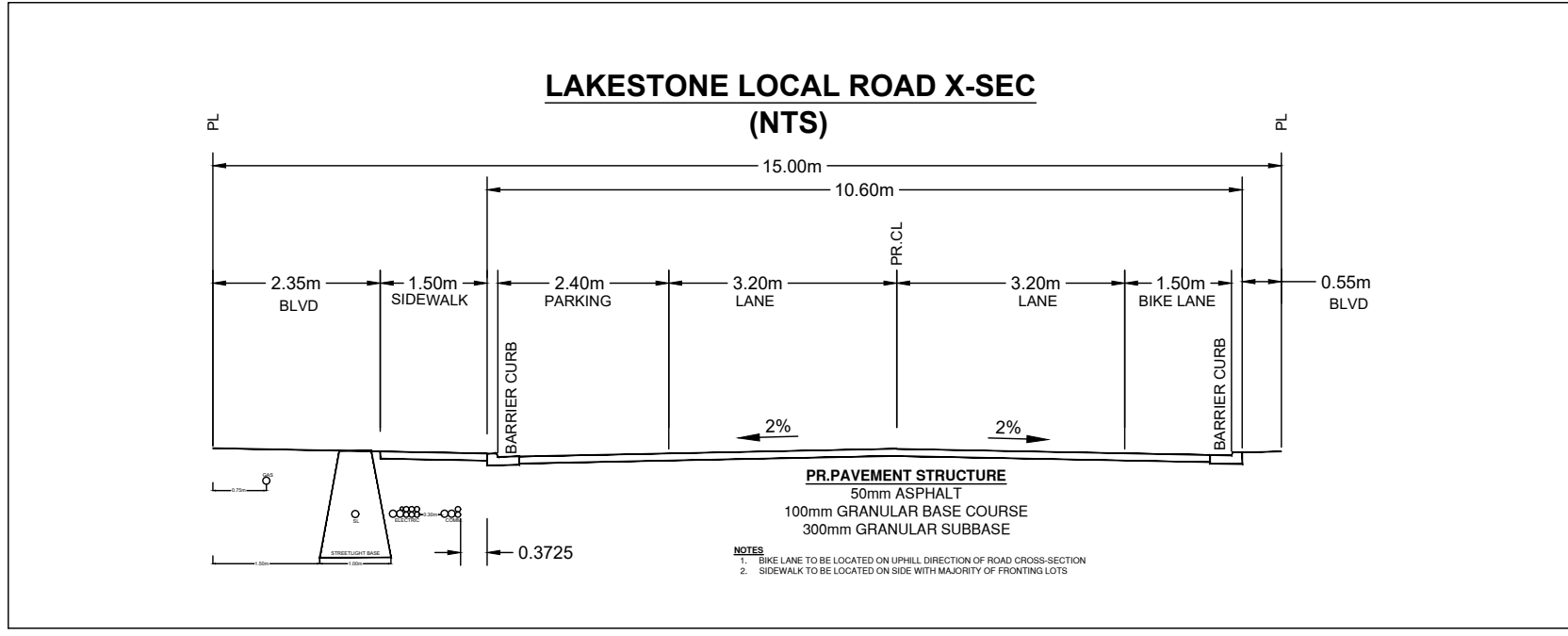
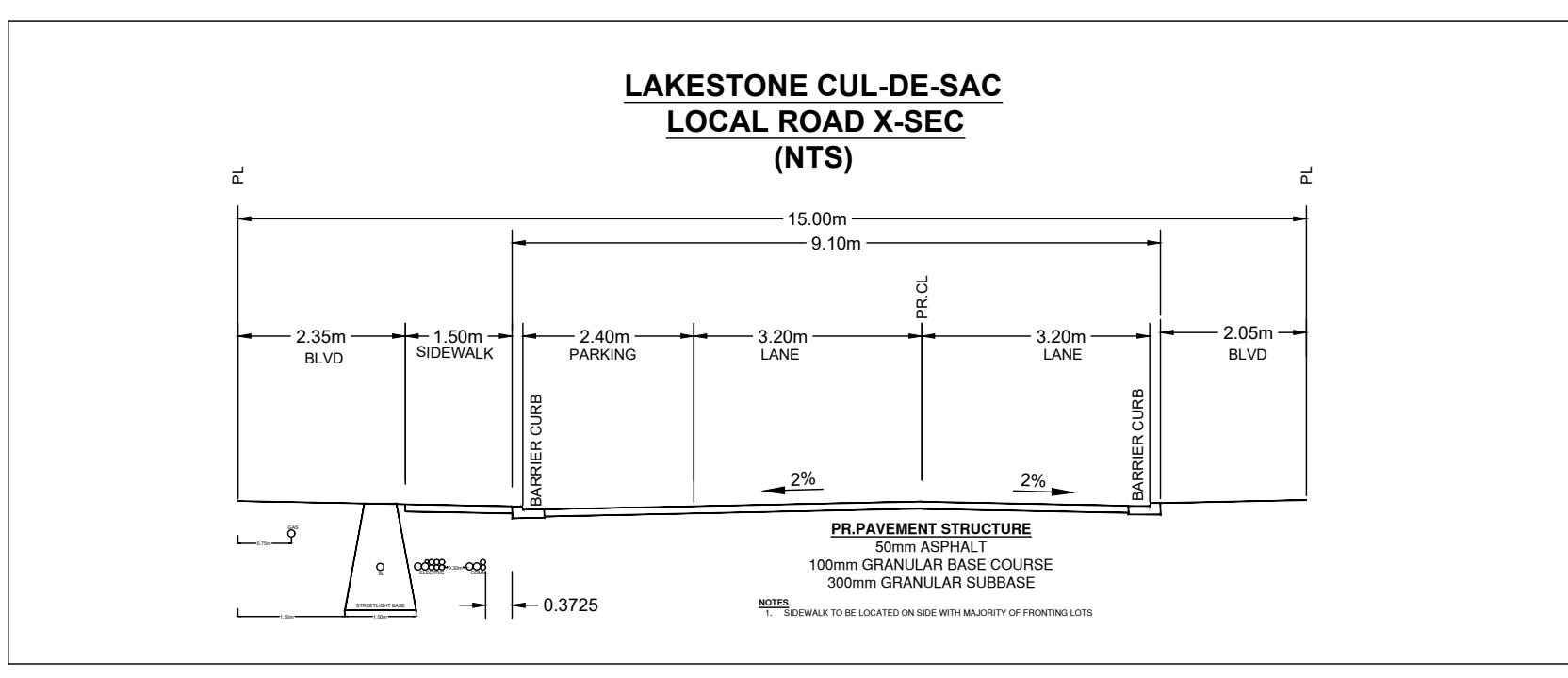
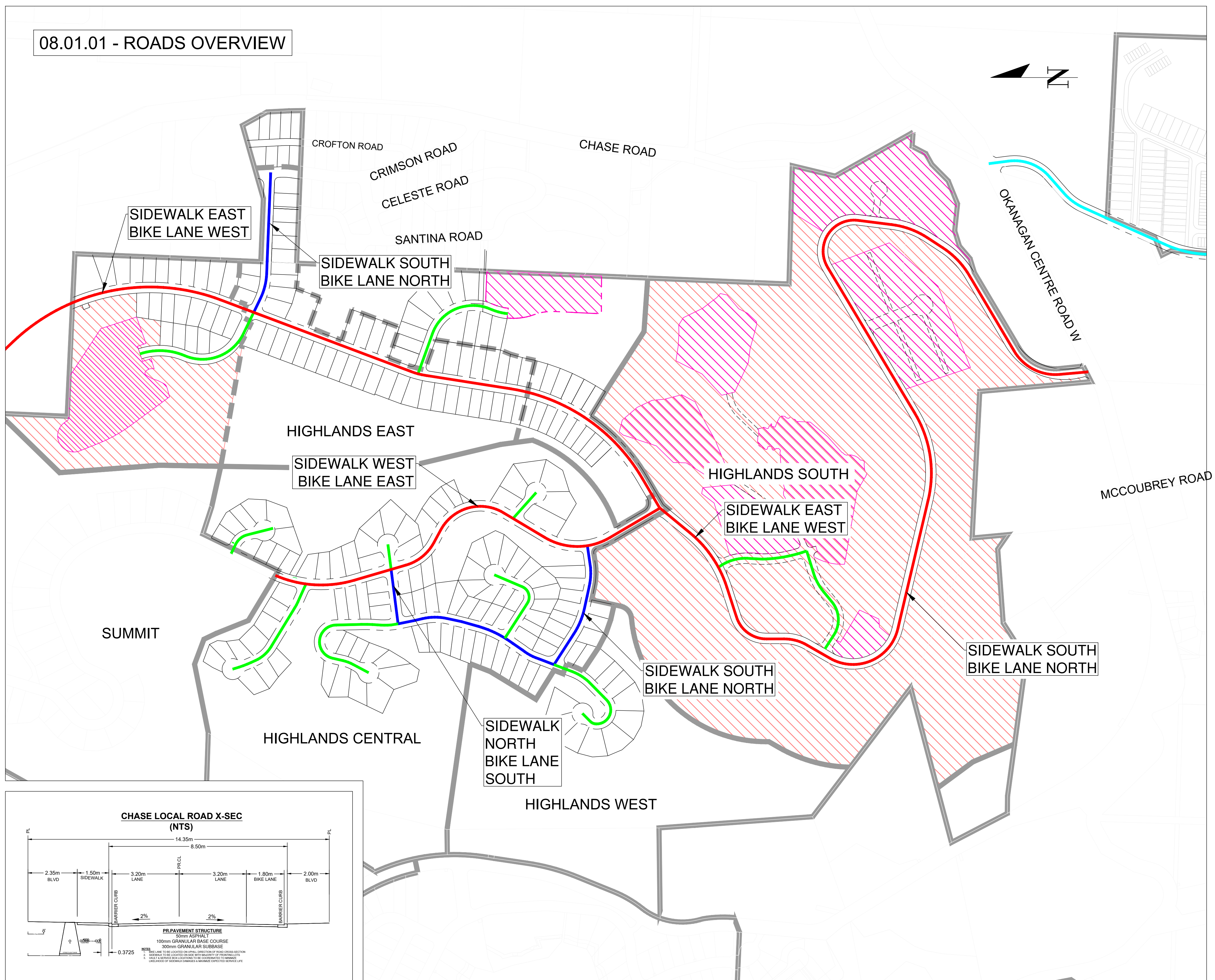


08.01.01 - ROADS OVERVIEW



PLOT DATE: January 16, 2026 - F:\Projects\4019 - Lakestone MP\4019-1 - Current Drawings\08.01.01 - PD\IPROD-ROADS-OVERVIEW.dwg

LEGEND

- █ COLLECTOR ROAD
- █ LOCAL ROAD
- █ LOCAL ROAD - CUL DE SAC (NO BIKE LANE)
- █ CHASE LOCAL ROAD
- █ PHASE BOUNDARY

NO	DATE	ISSUE/REVISION	BY	APPROVED	CHECKED	SEAL
1	26/01/16	PDA-PRESENTATION TO MAYOR & COUNCIL	JP	JP	JP	

SURVEY	BASE
FERGUSON LAND SURVEY & GEOMATICS LTD.	AR
DESIGN	ENG. OF RECORD
AR	JP
SCALE = 1:3000	

DISTRICT OF LAKE COUNTRY

ROADS OVERVIEW

PHASED DEVELOPMENT AGREEMENT

LAKESTONE MASTER PLANNED COMMUNITY

DISTRICT DEPT. INFRASTRUCTURE	
DISTRICT FILE NO. 4019	
PROJECT DRAWING NO. 08.01.01	REV NO. 1
DISTRICT RECORD NO. N/A	SHEET NUMBER 20 OF 22

PERMIT TO PRACTICE:1003604