









FUTURE CONNECTION
2027 CONSTRUCTION
(5 YEAR CAPITAL PLAN)

FUTURE CONNECTION
OPERATIONAL PROJECT

PROJECT LOCATION

- 1 - DAVIDSON ROAD ELEMENTARY
- 2 - BEASLEY PARK
- 3 - PETER GREER ELEMENTARY
- 4 - BGCO - BOY AND GIRLS CLUB OKNAGAN
- 5 - MUNICIPAL HALL
- 6 - GEORGE ELLIOT SECONDARY / COMMUNITY THEATRE
- 7 - MEMORIAL HALL
- 8 - HS GREENDA
- 9 - SWALWELL PARK
- 10 - MAIN STREET
- 11 - SENIORS CENTRE
- 12 - MEMORIAL ARENA
- 13 - CURLING RINK
- 14 - NEXUS EXPANSION

2025-10-03
SCALE N.T.S.

 HWY #97 CORRIDOR	 PROJECT LOCATION	 COMMERCIAL
 RAILTRAIL CORRIDOR	 MUNICIPAL BOUNDARY	 NEIGHBORHOOD
 EXISTING MULTIMODAL ROUTE		 # COMMUNITY ASSET

DISTRICT OF LAKE COUNTRY
SAFE and ACTIVE SCHOOL ROUTES GRANT
CAMP RD & OK CENTRE RD EAST - PROJECT LOCATION PLAN