









District of Lake Country Map



10/30/2025, 12:30:48 PM

OCP Future Land Use Designation Streets

- | | |
|--|---|
|  Agricultural |  Lane |
|  Parkland and Conservation |  Street |
|  Parcels |  Lakes |
|  Easements |  Lake Country Boundary |

