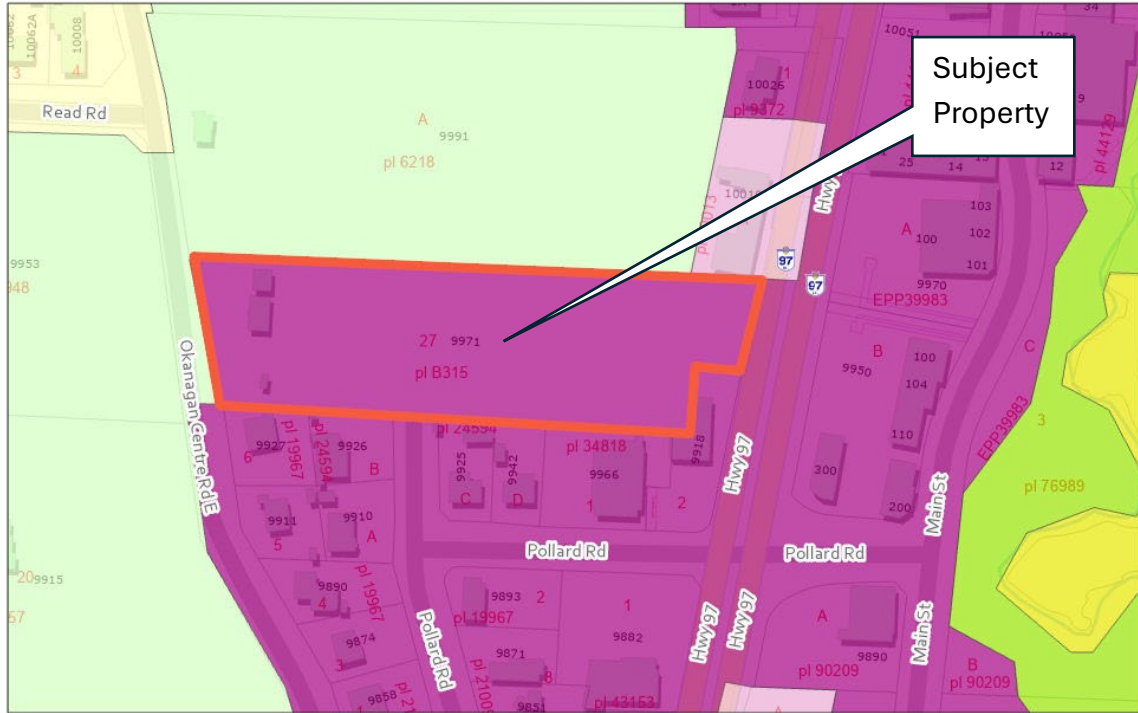


Attachment C – Z0000338 – Land Use and Zoning Maps


Land Use



Subject Property

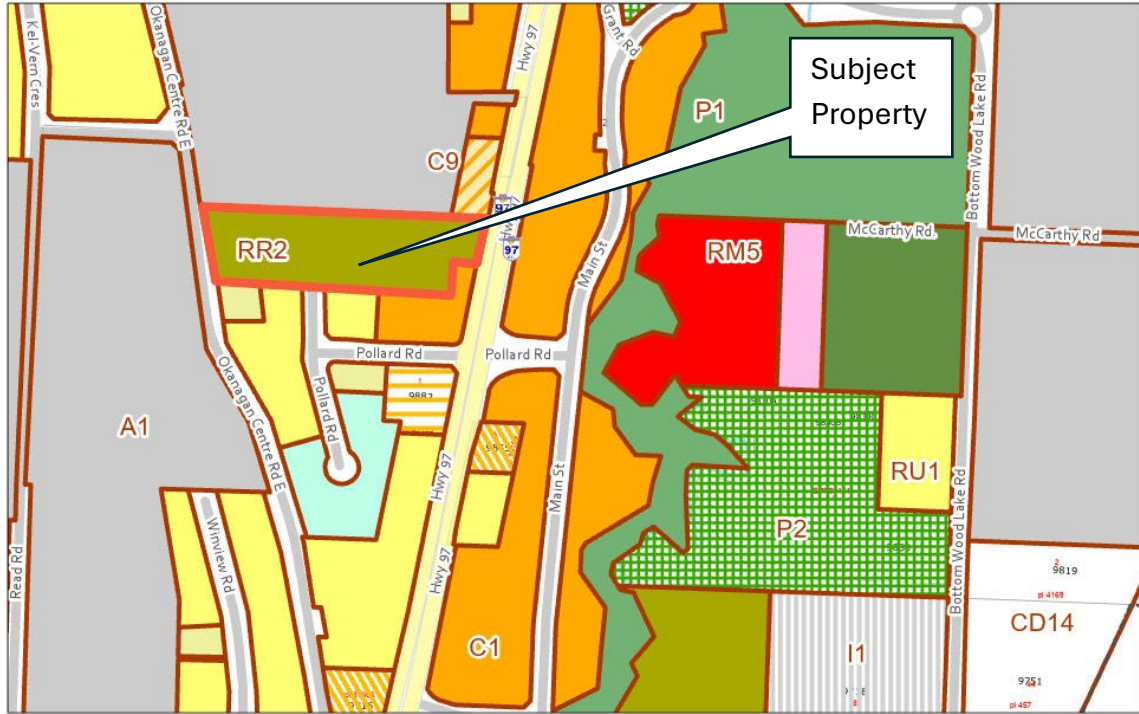
8/28/2025, 2:50:22 PM

- | | | | | |
|---------------------------------|--------------------------|---------------------------|----------|---------|
| Override 1 | High Density Residential | Parkland and Conservation | Building | Streets |
| OCP Future Land Use Designation | Highway Commercial | Urban Residential | Parcels | Street |
| Agricultural | Mixed Use Commercial | Lake Country Boundary | Easments | Highway |



District of Lake Country Online Mapping System
District of Lake Country

Zoning



8/28/2025, 2:55:03 PM

	Override 1		Zoning - shaded		C11		I1		RM2		RR3
	Zoning		A1		C1lp		P1		RM5		RU-M
			C1		C9		P2		RR2		RU1

